

## Appendix A.13.4



### Protected Structures & NIAH Structures within the Receiving Environment


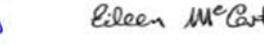
#### A.13.4 Protected Structures & NIAH Structures within the Receiving Environment

Document Verification

Project title	N6 Galway City Ring Road
Document title	Appendix A.13.4 Protected Structure & NIAH Structures within the Receiving Environment
Job number	233985-00
Document ref	GCOB-4.04.03_30.10.9.13_A.13.4
File reference	Appendix A.13.4

Revision	Date	Filename	Protected Structure & NIAH Structures within the Receiving Environment
----------	------	----------	--

Issue 1	26 July 2018	Description	Issued for 2018 EIAR		
			Prepared by	Checked by	Approved by
		Name	IAC	Mary Hurley	Eileen McCarthy
		Signature	Faith Bailey		

Issue 2	28 March 2025	Filename	Protected Structure & NIAH Structures within the Receiving Environment		
		Description	Issued for 2025 RFI Response		
			Prepared by	Checked by	Approved by
		Name	IAC	Mary Hurley	Eileen McCarthy
		Signature	Faith Bailey		

		Filename		
		Description		
		Prepared by	Checked by	Approved by
		Name		
		Signature		

		Filename		
		Description		
		Prepared by	Checked by	Approved by
		Name		
		Signature		

Issue Document Verification with Document ☒

# Protected Structures & NIAH Structures within the Receiving Environment

Please note that ‘rating’ and ‘categories of special interest’ sections are designated within NIAH descriptions (where present).

<b>BH No</b>	BH 1
<b>RPS No</b>	6302
<b>NIAH No</b>	N/A
<b>Statutory protection</b>	RPS
<b>Townland</b>	Mincloon
<b>Parish</b>	Rahoon
<b>Barony</b>	Galway
<b>Classification</b>	Thatched cottage
<b>ITM Ref</b>	525885, 726000
<b>Distance from Project</b>	53m northwest
<b>Description</b>	Single-storey, thatched vernacular cottage, set back from the road within a yard of buildings
<b>Rating</b>	Not specified
<b>Categories of special interest</b>	Not specified
<b>Source</b>	Galway City Development Plan 2023–2029

<b>BH No</b>	BH 2
<b>RPS No</b>	6301
<b>NIAH No</b>	N/A
<b>Statutory protection</b>	RPS
<b>Townland</b>	Mincloon
<b>Parish</b>	Rahoon
<b>Barony</b>	Galway
<b>Classification</b>	Thatched cottage
<b>ITM Ref</b>	726324, 725908
<b>Distance from Project</b>	183m southwest
<b>Description</b>	Single-storey, thatched vernacular cottage, fronting onto the road. Modern render and window fittings. Projecting porch added to the north elevation
<b>Rating</b>	Not specified
<b>Categories of special interest</b>	Not specified
<b>Source</b>	Galway City Development Plan 2023–2029

<b>BH No</b>	BH 3
<b>RPS No</b>	2001
<b>NIAH No</b>	N/A
<b>Statutory protection</b>	RPS
<b>Townland</b>	Barnacranny
<b>Parish</b>	Rahoon
<b>Barony</b>	Galway
<b>Classification</b>	Gate Pillars
<b>ITM Ref</b>	527619, 727465
<b>Distance from Project</b>	Adjacent (although not located)
<b>Rating</b>	Not specified
<b>Description</b>	No obvious remains of gate pillars at this location
<b>Categories of special interest</b>	Not specified
<b>Source</b>	Galway City Development Plan 2023–2029

<b>BH No</b>	BH 4
<b>RPS No</b>	2901
<b>NIAH No</b>	30408205
<b>Statutory protection</b>	RPS
<b>Townland</b>	Barnacranny
<b>Parish</b>	Rahoon
<b>Barony</b>	Galway
<b>Classification</b>	Thatched cottage
<b>ITM Ref</b>	527513, 727527
<b>Distance from Project</b>	6m southwest
<b>Description</b>	<p><b>Description</b></p> <p>Detached three-bay single-storey house, built c.1800. Now vacant. Pitched thatched roof. Painted exposed rubble stone walls. Square-headed window openings, now boarded up. Square-headed door opening with timber battened door. Lean-to shed to south-east having rendered walls and corrugated-iron roof. Site enclosed by rubble stone walls and piers, and hedges</p> <p><b>Appraisal</b></p> <p>This dwelling is characteristic of the modest vernacular-style house in Ireland, having a thatched roof and being single-storey with a rectangular- plan. It is of a western regional style which includes a gable-end chimneystack. Typically, also, despite being on the roadside, the house subtly melts into the local landscape, this being part of its aesthetic appeal</p>
<b>Rating</b>	Regional
<b>Categories of special interest</b>	Architectural
<b>Source</b>	Galway City Development Plan 2023–2029 www.buildingsofireland.ie (NIAH, Co. Galway)
<b>BH No</b>	BH 5

<b>RPS No</b>	1504
<b>NIAH No</b>	30408203
<b>Statutory protection</b>	RPS
<b>Townland</b>	Bushypark
<b>Parish</b>	Rahoon
<b>Barony</b>	Galway
<b>Classification</b>	Bushypark House
<b>ITM Ref</b>	527262, 727826
<b>Distance from Project</b>	60m northeast
<b>Description</b>	<p><b>Description</b></p> <p>Detached five-bay two-storey former country house over basement, built c.1740, having attic, breakfront to front (south-east) elevation and stairs projection to rear elevation. Pitched artificial slate roof with rendered chimneystacks. Rendered walls, lined-and-ruled to front and gable elevations and roughcast to rear, with plinth. Square-headed window openings with limestone and concrete sills, raised rendered surrounds and replacement windows. Venetian opening to front breakfront, with carved limestone surround having keystone, limestone sill and replacement uPVC windows. Lunette opening to pediment, with limestone surround having keystone and concrete sill. Round-headed door opening with raised tooled limestone surround having keystone, moulded lintel, and replacement uPVC door, overlight and fanlight. House set in own grounds bounded by rubble stone wall having square-profile rubble stone piers and wrought-iron gates. Rubble stone outbuildings to rear, some roofed in monopitched corrugated- iron and others being roofless, in rubble stone-walled yard</p> <p><b>Appraisal</b></p> <p>This former country house is typical of those found throughout Ireland and occupies an imposing position in the landscape. Despite its overall grand form, this house retains a modest and understated appearance with subtle detailing, including that to the window surrounds, and a simple symmetrical form. Distinctive features include a breakfront and Venetian window. The siting of the house, combined with its individual form, makes it a distinctive part of the local landscape</p>
<b>Rating</b>	Regional
<b>Categories of special interest</b>	Architectural
<b>Source</b>	Galway City Development Plan 2023–2029 www.buildingsofireland.ie (NIAH, Co. Galway)

<b>BH No</b>	BH 6
<b>RPS No</b>	1503
<b>NIAH No</b>	N/A
<b>Statutory protection</b>	RPS
<b>Townland</b>	Ballagh
<b>Parish</b>	Rahoon
<b>Barony</b>	Galway
<b>Classification</b>	Thatched cottage
<b>ITM Ref</b>	527201, 725378
<b>Distance from Project</b>	124m northwest
<b>Rating</b>	Not specified
<b>Description</b>	Single-storey vernacular cottage with pitched thatched roof

<b>BH No</b>	BH 6
<b>Categories of special interest</b>	Not specified
<b>Source</b>	Galway City Development Plan 2023–2029

<b>BH No</b>	BH 7
<b>RPS No</b>	1501/02
<b>NIAH No</b>	30408204
<b>Statutory protection</b>	RPS
<b>Townland</b>	Ballagh
<b>Parish</b>	Rahoon
<b>Barony</b>	Galway
<b>Classification</b>	Church/Chapel
<b>ITM Ref</b>	527306, 727637
<b>Distance from Project</b>	20m southeast
<b>Rating</b>	Regional
<b>Description</b>	<p>Freestanding T-plan Roman Catholic Church, dated 1837, having two-bay nave, single-bay transepts, later three-stage tower built c.1860 to south-east, later porch to north-west, and later single-bay sacristy to south-east. Pitched slate and artificial slate roof with cast-iron and replacement uPVC rainwater goods, and cross finial and corbels to gables. Flat roof to porch and sacristy. Lined-and-ruled rendered walls with string course. Round-headed openings with concrete sills, moulded rendered surrounds and replacement uPVC windows. Tower of cut block dressed limestone to upper stages and lined- and-ruled to ground, having carved cornice to parapet, with cut limestone string courses between stages, and having limestone date plaque to middle stage. Square-headed openings with rendered louvers, timber fixed-pane windows and chamfered sills. Square-headed door opening to tower, with tooled raised block-and-start limestone surround with keystone and replacement timber battened door. Porch to north-west has cut block limestone walls with engaged octagonal columns to outer corners having spherical capstones, and carved plinths, cornices and cross finials. Pointed arch window opening to porch, having traceried timber fixed-pane window, chamfered surround, label-moulding with decorative stops and having quatrefoil details to spandrels. Pointed arch door opening with label- moulding, foliate details to spandrels, replacement double-leaf timber battened doors, and limestone steps. Interior has carved timber canopy to altar end supported on pilasters. Various marble monuments also to altar wall, and carved timber gallery to entrance end. Church sited within graveyard and bounded by rubble stone wall</p> <p><b>Appraisal</b></p> <p>This mid-19th century church demonstrates a typical move away from earlier simple forms to a more elaborate T-plan, with later highly structured extensions. Defining elements of these additions include elaborate openings with much decorative detailing. Of particular note is the three-stage flat-topped bell tower which is very distinctive. This, along with aforementioned details, adds to the individual and unique form of the otherwise modestly decorated church, whose roadside location makes it a landmark</p>
<b>Categories of special interest</b>	Architectural, artistic, social
<b>Source</b>	Galway City Development Plan 2023–2029 www.buildingsofireland.ie (NIAH, Co. Galway)

<b>BH No</b>	BH 8
<b>RPS No</b>	3003
<b>NIAH No</b>	N/A
<b>Statutory protection</b>	RPS
<b>Townland</b>	Ballagh
<b>Parish</b>	Rahoon
<b>Barony</b>	Galway
<b>Classification</b>	Remains of stone fort
<b>ITM Ref</b>	527831, 728270
<b>Distance from Project</b>	184m east-northeast
<b>Rating</b>	Not specified
<b>Description</b>	Mapped location of 'remains of stone fort' listed within the City Development Plan RPS. Possibly related in AH 52
<b>Categories of special interest</b>	Not specified
<b>Source</b>	Galway City Development Plan 2023-2029 www.archaeology.ie

<b>BH No</b>	BH 9
<b>RPS No</b>	3001
<b>NIAH No</b>	N/A
<b>Statutory protection</b>	RPS
<b>Townland</b>	Dangan Lower
<b>Parish</b>	Rahoon
<b>Barony</b>	Galway
<b>Classification</b>	Summer House
<b>ITM Ref</b>	528506, 727645
<b>Distance from Project</b>	72m southeast
<b>Rating</b>	Not specified
<b>Description</b>	Possible tea house for residents of Menlo Castle. Upstanding square masonry structure on the banks of the River Corrib. Constructed of rough limestone blocks which exhibit traces of plaster on the interior. Two large dressed stone corbels project from either side of the doorway and the remains of a chimney flue survive in the north-east corner of the structure. Also listed as a Recorded Monument (AH 15)
<b>Categories of special interest</b>	Not specified
<b>Source</b>	Galway City Development Plan 2023-2029 www.archaeology.ie



<b>BH No</b>	BH 10
<b>RPS No</b>	5702
<b>NIAH No</b>	30408220
<b>Statutory protection</b>	RPS
<b>Townland</b>	Mionlach
<b>Parish</b>	Oranmore
<b>Barony</b>	Galway
<b>Classification</b>	Menlo Castle
<b>ITM Ref</b>	528432, 727933
<b>Distance from Project</b>	Adjacent to proposed bat habitat. 140m northwest of proposed N6 GCRR
<b>Rating</b>	Regional
<b>Description</b>	<p><b>Description</b></p> <p>Ruinous remains of detached multi-period country house, comprising tower house of c.1550 to eastern half having three-bay ground floor and single- bay first and second floors, and later two-bay four-storey block of c.1720 to west having square-plan turret to its east end. Now roofless, ruinous and covered in vegetation. Crenellations to front of later block, machicolations to three corners of tower house. Triple-gabled elevation to north, having rendered chimneystacks with moulded parapets. Rubble stone walls having remnants of early render and with weather-slating to north elevation gables, and with battered east elevation. Square-headed window openings, some with cut-stone sills. Round-headed door opening set in square-headed recess to south elevation, having cut limestone door surround. Round-headed window opening above door</p> <p><b>Appraisal</b></p> <p>This structure forms the remains of an interesting multi-phase building, formerly the seat of the Blake family, consisting of a 16th century tower house which has been altered and enlarged at various periods. Menlo Castle was the scene of much high living in the eighteenth and early nineteenth centuries until a disastrous fire in 1910. The entire building was gutted and has remained a ruin ever since. Nonetheless, the remains of crenelated parapets and the scale and mass of the building make an interesting eye- catcher in the landscape</p>
<b>Categories of special interest</b>	Architectural, archaeological, historical
<b>Source</b>	Galway City Development Plan 2023–2029 www.buildingsofireland.ie (NIAH, Co. Galway)

<b>BH No</b>	BH 11
<b>RPS No</b>	2402
<b>NIAH No</b>	N/A
<b>Statutory protection</b>	RPS
<b>Townland</b>	Coolagh
<b>Parish</b>	Oranmore
<b>Barony</b>	Dunkellin
<b>Classification</b>	Thatched cottage
<b>ITM Ref</b>	529776, 728033
<b>Distance from Project</b>	63m northwest
<b>Rating</b>	Not specified

<b>BH No</b>	BH 11
<b>Description</b>	Single-storey vernacular cottage with a pitched thatched roof
<b>Categories of special interest</b>	Not specified
<b>Source</b>	Galway City Development Plan 2023–2029

<b>BH No</b>	BH 12
<b>RPS No</b>	1703
<b>NIAH No</b>	30408211
<b>Statutory protection</b>	RPS
<b>Townland</b>	An Caisleán Gearr
<b>Parish</b>	St. Nicholas
<b>Barony</b>	Galway
<b>Classification</b>	Thatched cottage
<b>ITM Ref</b>	531835, 728320
<b>Distance from Project</b>	0m
<b>Rating</b>	Regional
<b>Description</b>	<p><b>Description</b></p> <p>Detached four-bay single-storey thatched house, built c.1800. Pitched reed thatched roof having smooth rendered low chimneystack. Painted smooth rendered walls. Square-headed window and door openings having painted render surrounds, painted sills, replacement timber windows and replacement timber panelled door. Smooth rendered wall and hedgerow to boundary</p> <p><b>Appraisal</b></p> <p>The low elevation, thick walls, and small openings are typical of the vernacular tradition in Ireland. Once common throughout the countryside and small villages, thatched buildings have become increasingly rare. This example retains its original form and notable features such as its low chimneystack, and is pleasantly presented with painted details</p>
<b>Categories of special interest</b>	Architectural, technical
<b>Source</b>	Galway City Development Plan 2023–2029 www.buildingsofireland.ie (NIAH, Co. Galway)

<b>BH No</b>	BH 13
<b>RPS No</b>	1701
<b>NIAH No</b>	N/A
<b>Statutory protection</b>	RPS
<b>Townland</b>	An Caisleán Gearr
<b>Parish</b>	St. Nicholas
<b>Barony</b>	Galway

<b>BH No</b>	BH 13
<b>Classification</b>	Castle – tower house
<b>ITM Ref</b>	531889, 728046
<b>Distance from Project</b>	220m south
<b>Rating</b>	Not specified
<b>Description</b>	On a raised platform on the crest of a south-facing slope, in the house cluster of An Caisleán Gearr, overlooking the headwaters of the Terryland River. In existence in 1574 when it was in the possession of 'Rolland Skeret' (Nolan 1901, 115). Rectangular four-storey tower (length c.9.3m, width 7.5m) in fair condition: most of southeast and southwest walls are gone. However, sufficient remains to indicate the position of the doorway in southeast wall. The stairwell was in the southeast corner. The ground, first and second floors each comprised a main chamber with a subsidiary one to southeast. A stone vault existed between third/fourth storeys and there is an exit to a latrine chute at the base of northwest wall. A possibly concealed chamber existed beneath the floor in southwest side of fourth storey. Most of the latter storey and the parapets above are gone. All the surviving windows are single-lights with circular, flat or ogee heads. (O'Flanagan 1927a, Vol. 1, 399-400). Also listed as a recorded monument (AH 25)
<b>Categories of special interest</b>	Not specified
<b>Source</b>	Galway City Development Plan 2023–2029 www.archaeology.ie

<b>BH No</b>	BH 14
<b>RPS No</b>	1702
<b>NIAH No</b>	N/A
<b>Statutory protection</b>	RPS
<b>Townland</b>	An Caisleán Gearr
<b>Parish</b>	St. Nicholas
<b>Barony</b>	Galway
<b>Classification</b>	Chapel, site of
<b>ITM Ref</b>	532031, 728564
<b>Distance from Project</b>	80m north
<b>Rating</b>	Not specified
<b>Description</b>	On E side of a byroad in fairly flat scrub and pastureland. Though annotated as 'in Ruins' on 1st ed. of OS 6-inch map, it is indicated thereon as a rectangular, roofed building (E-W; L c. 20m, W c. 12m). No visible surface trace survives: a modern bungalow now occupies the site. Also listed as a recorded monument (AH 23)
<b>Categories of special interest</b>	Not specified
<b>Source</b>	Galway City Development Plan 2023–2029 www.archaeology.ie

<b>BH No</b>	BH 15
<b>RPS No</b>	7601
<b>NIAH No</b>	N/A
<b>Statutory protection</b>	RPS
<b>Townland</b>	Parkmore
<b>Parish</b>	St. Nicholas
<b>Barony</b>	Galway
<b>Classification</b>	Two ruined cottages
<b>ITM Ref</b>	532634, 727789
<b>Distance from Project</b>	99m southwest
<b>Rating</b>	Not specified
<b>Description</b>	Two ruined stone structures with replacement flat roofs
<b>Categories of special interest</b>	Not specified
<b>Source</b>	Galway City Development Plan 2023–2029

<b>BH No</b>	BH 16
<b>RPS No</b>	701
<b>NIAH No</b>	N/A
<b>Statutory protection</b>	RPS
<b>Townland</b>	Ballybrit
<b>Parish</b>	St. Nicholas
<b>Barony</b>	Galway
<b>Classification</b>	Castle - tower house
<b>ITM Ref</b>	533470, 727546
<b>Distance from Project</b>	0m 207m southwest of temporary stables at Ballybrit
<b>Rating</b>	Not specified
<b>Description</b>	On open, gently undulating pastureland, now part of Galway Racecourse. In existence in 1574 when it was in the possession of 'Redmud Mc Thomus' (Nolan 1901, 115). A diminutive rectangular tower (length 9.17, width 4.4m). Also, a Recorded Monument (AH 33)
<b>Categories of special interest</b>	Not specified
<b>Source</b>	Galway City Development Plan 2023-2029 <a href="http://www.archaeology.ie">www.archaeology.ie</a>

<b>BH No</b>	BH 17
<b>RPS No</b>	702
<b>NIAH No</b>	N/A
<b>Statutory protection</b>	RPS
<b>Townland</b>	Ballybrit
<b>Parish</b>	St Nicholas
<b>Barony</b>	Galway
<b>Classification</b>	Ringfort – cashel, souterrain, children’s burial ground
<b>ITM Ref</b>	533876, 727767
<b>Distance from Project</b>	Immediately adjacent
<b>Rating</b>	Not specified
<b>Description</b>	Univallate ringfort in good pastureland which backs onto a portion of the Galway Racecourse. Visible as a circular modern graveyard wall with large foundation stones towards the base, presumably older than those towards the top. Diameter c.36m on north northeast- west southwest axis. A souterrain (GA082001) is marked on the OS mapping adjacent to or within the boundary of the wall but no trace remains. The interior has been in use as a graveyard since time of 1st ed. of OS 6-inch map. Though still in use for general burial in 1970 (Topogr. Files, NUIG), the name lisheen suggests that this was once restricted to children. Also a recorded monument (AH 29)
<b>Categories of special interest</b>	Not specified
<b>Source</b>	Galway City Development Plan 2023-2029 www.archaeology.ie

<b>BH No</b>	BH 18
<b>RPS No</b>	8301
<b>NIAH No</b>	N/A
<b>Statutory protection</b>	RPS
<b>Townland</b>	Rahoon
<b>Parish</b>	Rahoon
<b>Barony</b>	Galway
<b>Classification</b>	Rahoon House
<b>ITM Ref</b>	527201, 725378
<b>Distance from Project</b>	153m southeast
<b>Rating</b>	Not specified
<b>Description</b>	Rahoon House, marked on the first edition 6-inch OS map 1841. Also, a Recorded Monument (AH 4)
<b>Categories of special interest</b>	Not specified
<b>Source</b>	Galway City Development Plan 2023–2029

<b>BH No</b>	BH 19
<b>RPS No</b>	8301
<b>NIAH No</b>	30311001
<b>Statutory protection</b>	RPS
<b>Townland</b>	Rahoon
<b>Parish</b>	Rahoon
<b>Barony</b>	Galway
<b>Classification</b>	Entrance to Rahoon House
<b>ITM Ref</b>	527333, 725451
<b>Distance from proposed road development</b>	188m southeast
<b>Rating</b>	Regional
<b>Description</b>	<p><b>Description</b></p> <p>Gateway, built c.1860, comprising four gate piers in form of cut limestone Roman Doric-style columns flanking vehicular and pedestrian entrances, with tooled limestone plinths and carved limestone caps. Cast-iron double- leaf and single gates</p> <p><b>Appraisal</b></p> <p>This gateway makes a strong visual statement at the entrance to the grounds of the former Rahoon House, now Ros Geal estate. It exhibits high quality stoneworking and decorative ironworking, enriching the aesthetic aspirations of the composition</p>
<b>Categories of special interest</b>	Artistic, technical
<b>Source</b>	Galway City Development Plan 2023–2029 www.buildingsofireland.ie (NIAH, Co. Galway)

<b>BH No</b>	BH 20
<b>RPS No</b>	1705
<b>NIAH No</b>	30408212
<b>Statutory protection</b>	RPS
<b>Townland</b>	An Caisleán Gearr
<b>Parish</b>	St. Nicholas
<b>Barony</b>	Galway
<b>Classification</b>	Free standing stone cross
<b>ITM Ref</b>	532360, 727711
<b>Distance from Project</b>	162m southwest
<b>Rating</b>	Not specified

<b>BH No</b>	BH 20
<b>Description</b>	<p><b>Description</b></p> <p>Freestanding limestone cross, erected c.1965. Comprises celtic cross having carved interlace panels to north face and to north shaft. Cross is set on polished granite base with plinth and cornice, having incised gilded inscriptions. Monument is bounded by metal fencing. Located in village of Castlegar</p> <p><b>Appraisal</b></p> <p>This cross memorialises several local men who died during the War of Independence and the Civil War. It is finely executed in limestone and polished granite and stands prominently in the village of Castlegar. Crisply carved, it employs the motifs of the celtic cross and insular interlace or strapwork, celtic motifs typical of such monuments of the mid-twentieth century</p>
<b>Categories of special interest</b>	Artistic, Historical, Social
<b>Source</b>	Galway City Development Plan 2023–2029 www.buildingsofireland.ie (NIAH, Co. Galway)

<b>BH No</b>	BH 21
<b>RPS No</b>	5703
<b>NIAH No</b>	30408219
<b>Statutory protection</b>	RPS
<b>Townland</b>	Mionlach
<b>Parish</b>	Oranmore
<b>Barony</b>	Galway
<b>Classification</b>	Gate house
<b>ITM Ref</b>	528488, 728319
<b>Distance from Project</b>	50m east of proposed bat habitat. 406m northwest of proposed N6 GCRR
<b>Rating</b>	Regional
<b>Description</b>	<p><b>Description</b></p> <p>Limestone entrance gateway to Menlo Castle, built c.1750. Comprising central Tudor archway with carved ashlar voussoirs and jambs and having crenelations above and flanked by turrets. Northern turret is round-plan, with rubble walls and loop opening with tooled surround and southern has pointed pedestrian archway having tooled surround from medieval doorway, and recess for plaque above public side of doorway. Square-headed doorway to inner side of this turret with rubble surround and lintel. Remains of lower rubble limestone gate lodge to west of tower, with openings, now ruinous and overgrown with vegetation</p> <p><b>Appraisal</b></p> <p>This gateway, built as an integral component of the Menlo Castle demesne, is an attractive composition and a good example of the high quality of stone masonry practised in the locality. The gateway serves to convey to the passer-by the grandeur of the castle contained within the grounds and is typical of Gothic Revival architecture, although it also appears to contain some late medieval carved stone, probably from the medieval castle incorporated within the later Menlo Castle country house</p> <p>Also AH 41 and listed as a Recorded Monument.</p>
<b>Categories of special interest</b>	Architectural, artistic, archaeological
<b>Source</b>	Galway City Development Plan 2016-2023 www.buildingsofireland.ie (NIAH, Co. Galway)

<b>BH No</b>	BH 22
--------------	-------

<b>RPS No</b>	5710
<b>NIAH No</b>	30408216
<b>Statutory protection</b>	RPS
<b>Townland</b>	Mionlach
<b>Parish</b>	Oranmore
<b>Barony</b>	Galway
<b>Classification</b>	Thatched cottage
<b>ITM Ref</b>	528467, 728394
<b>Distance from Project</b>	53m north of proposed bat habitat. 522m northwest of proposed N6 GCRR
<b>Rating</b>	Regional
<b>Description</b>	<p><b>Description</b></p> <p>Detached four-bay single-storey vernacular house, built c.1800. Hipped thatched roof having decoratively scalloped ridge and painted smooth rendered chimneystack. Painted smooth rendered walls throughout. Diminutive square-headed window openings having painted reveals, painted stone sills and replacement uPVC windows. Square-headed door opening having timber battened door. Dry-stone walls to site boundary at west</p> <p><b>Appraisal</b></p> <p>The low elevation, thick walls, and small openings are typical of the vernacular tradition in Ireland. Once common throughout the countryside and small villages, thatched buildings have become increasingly rare. This example retains its original modest form and low chimneystack</p>
<b>Categories of special interest</b>	Architectural, technical
<b>Source</b>	Galway City Development Plan 2023–2029 www.buildingsofireland.ie (NIAH, Co. Galway)

<b>BH No</b>	BH 23
<b>RPS No</b>	5704
<b>NIAH No</b>	N/A
<b>Statutory protection</b>	RPS
<b>Townland</b>	Mionlach
<b>Parish</b>	Oranmore
<b>Barony</b>	Galway
<b>Classification</b>	Pillar stone
<b>ITM Ref</b>	528444, 728460
<b>Distance from Project</b>	68m north of proposed bat habitat. 530m northwest of proposed N6 GCRR
<b>Rating</b>	Not specified
<b>Description</b>	<p>A roughly squared limestone pillar (length 0.22m, height 1.76m) bearing an incised pedestalled cross with the date 1815. Moved and broken in 1972 during pipe laying, it now lies on the roadside verge.</p> <p>Also, AH 22 and listed as a Recorded Monument</p>
<b>Categories of special interest</b>	Historic, social



<b>BH No</b>	BH 23
<b>Source</b>	Galway City Development Plan 2023–2029

<b>BH No</b>	BH 24
<b>RPS No</b>	5709
<b>NIAH No</b>	30408215
<b>Statutory protection</b>	RPS
<b>Townland</b>	Mionlach
<b>Parish</b>	Oranmore
<b>Barony</b>	Galway
<b>Classification</b>	Thatched cottage
<b>ITM Ref</b>	528375, 728504
<b>Distance from Project</b>	97m north of proposed bat habitat. 586m northwest of proposed N6 GCRR
<b>Rating</b>	Regional
<b>Description</b>	<p><b>Description</b></p> <p>Detached four-bay single-storey vernacular house, built c.1800, having loft to south end, and recent lower single-storey extension to north end. Pitched reed thatched roof and whitewashed smooth rendered low chimneystack. Whitewashed smooth rendered walls throughout. Square-headed window openings having painted stone sills with two-over-two pane timber sliding sash windows. Square-headed door opening having timber battened half- door. Recent pedestrian gate with rendered piers to rubble limestone boundary wall</p> <p><b>Appraisal</b></p> <p>This house, in the Menlough cluster, is one of several with thatched roofs. Its form and much of its detailing are typical of the vernacular tradition in Ireland. Once common throughout the country, such buildings have become increasingly rare. This house retains notable features such as its thatched roof, timber sash windows and low chimneystack</p>
<b>Categories of special interest</b>	Architectural, technical
<b>Source</b>	Galway City Development Plan 2023–2029 www.buildingsofireland.ie (NIAH, Co. Galway)

<b>BH No</b>	BH 25
<b>RPS No</b>	5708
<b>NIAH No</b>	30408214
<b>Statutory protection</b>	RPS
<b>Townland</b>	Mionlach
<b>Parish</b>	Oranmore
<b>Barony</b>	Galway
<b>Classification</b>	Thatched cottage
<b>ITM Ref</b>	528375, 728504
<b>Distance from Project</b>	163m north of proposed bat habitat. 596m northwest of proposed N6 GCRR
<b>Rating</b>	Regional
<b>Description</b>	<p><b>Description</b></p> <p>Detached three-bay single-storey vernacular house, built c.1800. Pitched reed thatched roof having low red brick chimneystack. Limewashed rendered walls to front elevation and rendered walls elsewhere. Diminutive square-headed window openings having timber framed fixed pane windows. Square-headed door opening having timber half-door. House facing directly onto road with rubble limestone boundary wall at south-east</p> <p><b>Appraisal</b></p> <p>The low elevation and thick walls of this house are typical of the vernacular tradition in Ireland. This house has unusually small windows, probably reflecting the size of those generally found in domestic vernacular architecture but not generally enlarged. Thatched buildings have become increasingly rare and the survival of this particularly interesting example, makes it a structure of more than usual interest</p>
<b>Categories of special interest</b>	Architectural, technical
<b>Source</b>	Galway City Development Plan 2023–2029 www.buildingsofireland.ie (NIAH, Co. Galway)

<b>BH No</b>	BH 26
<b>RPS No</b>	5707
<b>NIAH No</b>	30408213
<b>Statutory protection</b>	RPS
<b>Townland</b>	Mionlach
<b>Parish</b>	Oranmore
<b>Barony</b>	Galway
<b>Classification</b>	Thatched cottage
<b>ITM Ref</b>	528402, 728585
<b>Distance from proposed road development</b>	191m north of proposed bat habitat. 645m northwest of proposed N6 GCRR
<b>Rating</b>	Regional

<b>BH No</b>	BH 26
<b>Description</b>	<p><b>Description</b></p> <p>Detached four-bay single-storey vernacular house, built c.1800, having recent uPVC porch to front elevation. Pitched reed thatched roof having decoratively scalloped ridge and painted rendered low chimneystack. Painted smooth rendered walls throughout. Square-headed window openings having decorative render surrounds and painted sills with replacement uPVC windows. Square-headed door opening having timber battened door. Recent pedestrian gate set into painted rendered boundary wall and piers</p> <p><b>Appraisal</b></p> <p>The low elevation, thick walls and small openings are typical of the vernacular tradition in Ireland. Once common throughout the country, thatched buildings have become increasingly rare and this building retains other notable features such as its low chimneystack</p>
<b>Categories of special interest</b>	Architectural, technical
<b>Source</b>	Galway City Development Plan 2023–2029 www.buildingsofireland.ie (NIAH, Co. Galway)

<b>BH No</b>	BH 27
<b>RPS No</b>	5711
<b>NIAH No</b>	30408217
<b>Statutory protection</b>	RPS
<b>Townland</b>	Mionlach
<b>Parish</b>	Oranmore
<b>Barony</b>	Galway
<b>Classification</b>	Thatched cottage
<b>ITM Ref</b>	528712, 728442
<b>Distance from Project</b>	200m northeast of proposed bat habitat. 319m northwest of proposed N6 GCRR
<b>Rating</b>	Regional
<b>Description</b>	<p><b>Description</b></p> <p>Detached four-bay single-storey vernacular house, built c.1800, having corrugated-iron shed to north gable. Pitched thatched roof having low red brick chimneystack. Painted smooth rendered walls throughout. Square-headed window openings having two-over-two pane timber sliding sash windows. Square-headed door opening having timber battened half-door. Wrought-iron pedestrian gate with rubble stone piers and boundary wall to front garden</p> <p><b>Appraisal</b></p> <p>The low elevation, thick walls, and small openings are typical of the vernacular tradition in Ireland. Once common throughout the countryside and small villages, thatched buildings have become increasingly rare. This example retains its original form and notable features such as its timber sash windows and low chimneystack</p>
<b>Categories of special interest</b>	Architectural, technical
<b>Source</b>	Galway City Development Plan 2023–2029 www.buildingsofireland.ie (NIAH, Co. Galway)

<b>BH No</b>	BH 28
<b>RPS No</b>	1505

<b>BH No</b>	BH 28
<b>NIAH No</b>	N/A
<b>Statutory protection</b>	RPS
<b>Townland</b>	Bushypark
<b>Parish</b>	Rahoon
<b>Barony</b>	Galway
<b>Classification</b>	Heffernans Cottage
<b>ITM Ref</b>	526876,727672
<b>Distance from Project</b>	c. 237m north of the proposed N6 GCRR
<b>Description</b>	3 Bay 1.5 Storey thatched cottage known as Heffernans Cottage
<b>Rating</b>	Not specified
<b>Categories of special interest</b>	Not specified
<b>Source</b>	Galway City Development Plan 2023–2029

<b>BH No</b>	BH 29
<b>RPS No</b>	2401
<b>NIAH No</b>	N/A
<b>Statutory protection</b>	RPS
<b>Townland</b>	Coolagh
<b>Parish</b>	St Nicholas
<b>Barony</b>	Galway
<b>Classification</b>	Coolagh Church Grotto
<b>ITM Ref</b>	529779,727783
<b>Distance from Project</b>	Immediately east of the proposed N6 GCRR
<b>Description</b>	1945 grotto with 16th century doorway- possibly from Menlough Castle
<b>Rating</b>	Not specified
<b>Categories of special interest</b>	Architectural/ Archaeological/ Historical
<b>Source</b>	Galway City Development Plan 2023–2029

<b>BH No</b>	BH 30
<b>RPS No</b>	2701
<b>NIAH No</b>	N/A
<b>Statutory protection</b>	RPS
<b>Townland</b>	Coolagh
<b>Parish</b>	Oranmore
<b>Barony</b>	Galway
<b>Classification</b>	Lime kiln
<b>ITM Ref</b>	529975,727441
<b>Distance from Project</b>	c. 96m southeast of the proposed N6 GCRR
<b>Description</b>	The remains of this lime kiln were restored and it now serves as an ornamental feature within an estate
<b>Rating</b>	Not specified
<b>Categories of special interest</b>	Architectural / Archaeological
<b>Source</b>	Galway City Development Plan 2023–2029